

THE FIRST DAY AIROPORT OF ARMENIA RECEPTION

Airport pick-up, go to the hotel and pick up rooms .
The rest of the day free



DAY TWO : TOURIST TRIP

First place : go to the charents arch, then go to the Azat reservoir, then go to the Garni Temple, then lunch [Not paid with the price of the trip] And then go to the last place cave monastery [GEGART]

50\$





Charents, who loved to wander around these places and admire the magnificent view of Mount Ararat. Charents is located in the Kotayk District of the village of fogshaberd at an altitude of 1500 meters. The monument was erected Memorial to the coffin of Ararat in 1957



- Excursion to the Azat reservoir is a reservoir located in Armenia, in the Ararat region, above the village of For achievements .
The volume is 70 million cubic meters .
The altitude above sea level is 1050 m .



Temple in garni: is a pagan temple in Armenia built in the first century AD. N. 5.

The Armenian king Trdat I. It is located 28 km away

The ancient name of the Arian monastery "cave" is also used, and more often (Gegard) is a monastic complex, a unique architectural structure in the region of Kotayk, Armenia and was built in the VIII century



DAY THREE : SAFARI WITH QUADS AND GRILLS



A four-wheel-drive safari followed
by food and grills

80\$






THE FOURTH DAY

A trip to Lake Sevan and the sivanavank temple, then go to the hagartsen temple, then have lunch at a restaurant on the lake (not) (paid) and complete the trip .

By going to mount demats and returning to the hotel the trip is four-wheel drive Jeeps the price of a person

100\$





Sevan is the largest lake in the Caucasus region and is located on the Armenian highlands of Armenia one of the main lakes of historical Armenia.

The area of the lake is 1240 Kilometers



Sevanavank is a monastery located on the northwestern coast of Lake Sevan, Gegharkunik region of Armenia .

The complex of buildings is located on the Sevan peninsula of the same name, which was once a small island.



Ha-Gartsin is an Armenian monastery located in the Tavush region of Armenia, 18 km from the city of Dilijan, in a wooded valley in the Ijevan mountain range built in the XI-XIII centuries.



Mount Demak Mount demats is located in the Tavush region of Armenia in the Ijevan mountains. The height of the mountain is 2378 meters. The mountain peak is located 5 km north in a straight line from the village of Tugut the view from the top of the mountain to the rocky walls of the Ijevan Mountains is exciting . Impressive.




THE FIFTH DAY


A trip to Mount Ararat Virap Creek, and then to the winery (ARINI), and then go to the Noravank temple, and then food at a private farm, Armenian food (non paid), and then go to Shaki waterfall . swimming is possible

100\$





- View-Mount Ararat: Mount Ararat is the symbol of the state of Armenia and a sign of the Holy Land where Noah's ark settled - Khor Virap (arm - Deep Dungeon) is an ancient Armenian monastery located near the border of the state of Armenia and the inauguration or construction was started in 642 ad



Show me just a small village. However, the name "Arini" is known throughout Armenia and even beyond its borders. It is here that delicious Armenian wines are born, and every year (since 2009) an International Wine Festival is organized, where various varieties of young and large grape wines are presented, which are produced at a local factory. Areni Winery company was founded 25 years ago, in 1994.



Noravank is an Armenian monastic complex built in the XIII-XIV centuries 122 km from Yerevan, on the edge of a narrow winding gorge of one of the tributaries of the ARPA River near the village of Arini .



Shaki waterfall : is a waterfall in Armenia with a height of 18 meters, located in the Syunik region north of the city of Sisian .

SIXTH DAY : FREE DAY



THE SEVENTH DAY : GOING TO THE AIRPORT

